

AIRCRAFT PARKING /  
DOCKING CHART - ICAO

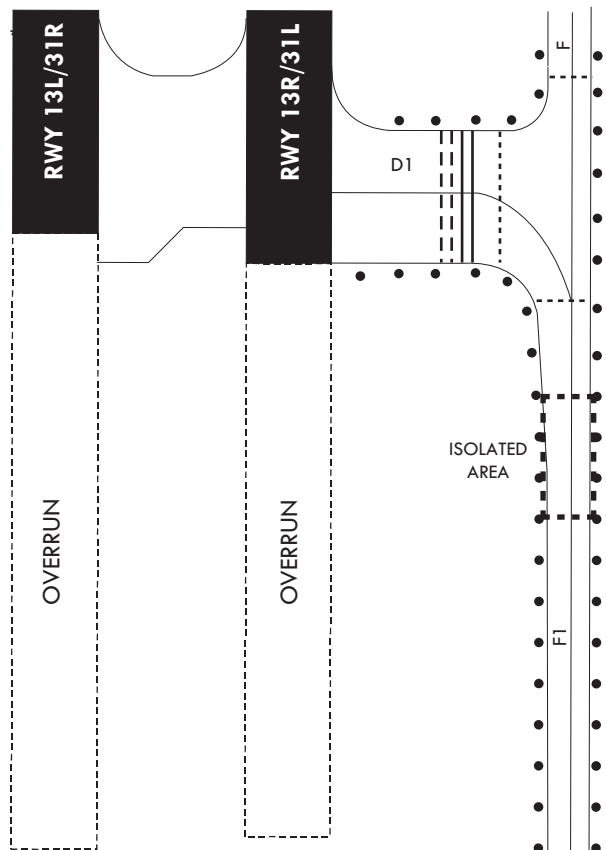
APRON ELEV  
105 ft

TWR 126.2  
GND 121.95

DAEGU/Daegu INTL

ELEVATIONS IN FEET  
DIMENSION IN METERS  
BEARINGS ARE MAGNETIC

ANNUAL RATE OF CHANGE  
5' W  
VAR 8° W 2020



LEGEND	
AIRCRAFT STAND	1 5
TAXIWAY LIGHT	●
SLIDING GATE	—

STANDS NR	INS COORDINATES FOR AIRCRAFT STANDS (WGS-84)										
1	35°54'03.85"N	128°38'14.77"E									
2	35°54'03.03"N	128°38'16.24"E									
3	35°54'02.22"N	128°38'17.71"E									
4	35°54'01.13"N	128°38'19.17"E									
5	35°53'59.13"N	128°38'20.38"E									
6	35°53'58.38"N	128°38'21.74"E									
7	35°53'57.62"N	128°38'23.11"E									
8	35°53'56.86"N	128°38'24.48"E </tr <tr> <td>9</td> <td>35°53'56.10"N</td> <td>128°38'25.85"E</td> </tr> <tr> <td>10</td> <td>35°53'55.37"N</td> <td>128°38'27.19"E</td> </tr> <tr> <td>31</td> <td>35°54'06.23"N</td> <td>128°38'15.57"E</td> </tr>	9	35°53'56.10"N	128°38'25.85"E	10	35°53'55.37"N	128°38'27.19"E	31	35°54'06.23"N	128°38'15.57"E
9	35°53'56.10"N	128°38'25.85"E									
10	35°53'55.37"N	128°38'27.19"E									
31	35°54'06.23"N	128°38'15.57"E									

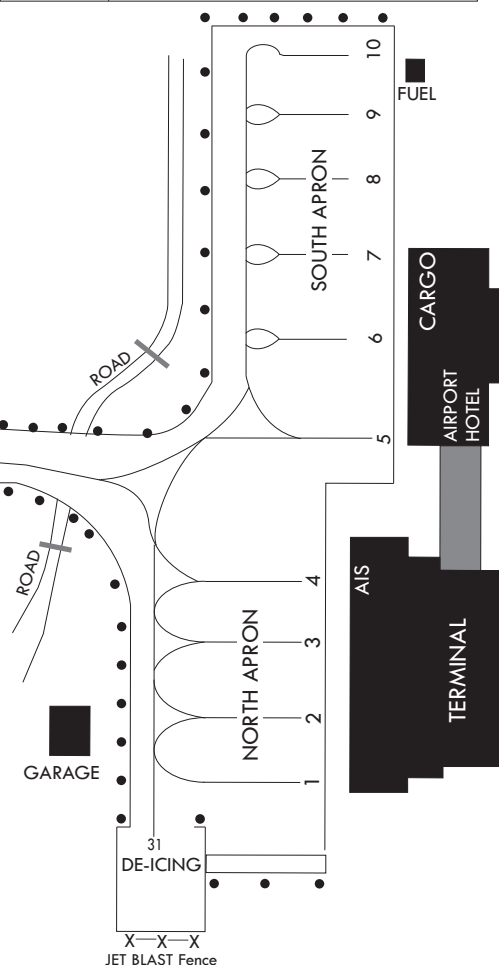
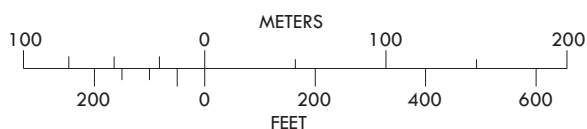
APRON	BEARING STRENGTH
NORTH APRON (STAND 1, 2, 3, 4)	PCN 58/R/B/W/T CONCRETE
SOUTH APRON (STAND 5, 6, 7, 8, 9, 10)	PCN 60/R/B/W/T CONCRETE
DE-ICING PAD (STAND 31)	PCN 59/F/B/X/T ASPHALT
TWY F1	PCN 60/R/B/W/T CONCRETE
WIDTH	23 m

STAND NR	STAND AVAILABILITY
4	Available for "C" and "D" (See note)
1 to 3	Available for "C"
5 to 10	Available for "C"

Note  
Code "C" and "D" : refer to Annex 14  
Table 1-1 Aerodrome reference code

Code letter	Wing span
C	24 m up to but not including 36 m
D	36 m up to but not including 52 m

\* Due to inadequate safety margin between the taxiway center line and the rear of the parked aircraft "D", Aircraft "D" is only available for entering or parking on stand.



Change : Information of MAG VAR and annual rate of change(2016 → 2020 and 4' W → 5' W).

**INTENTIONALLY**

**LEFT**

**BLANK**